
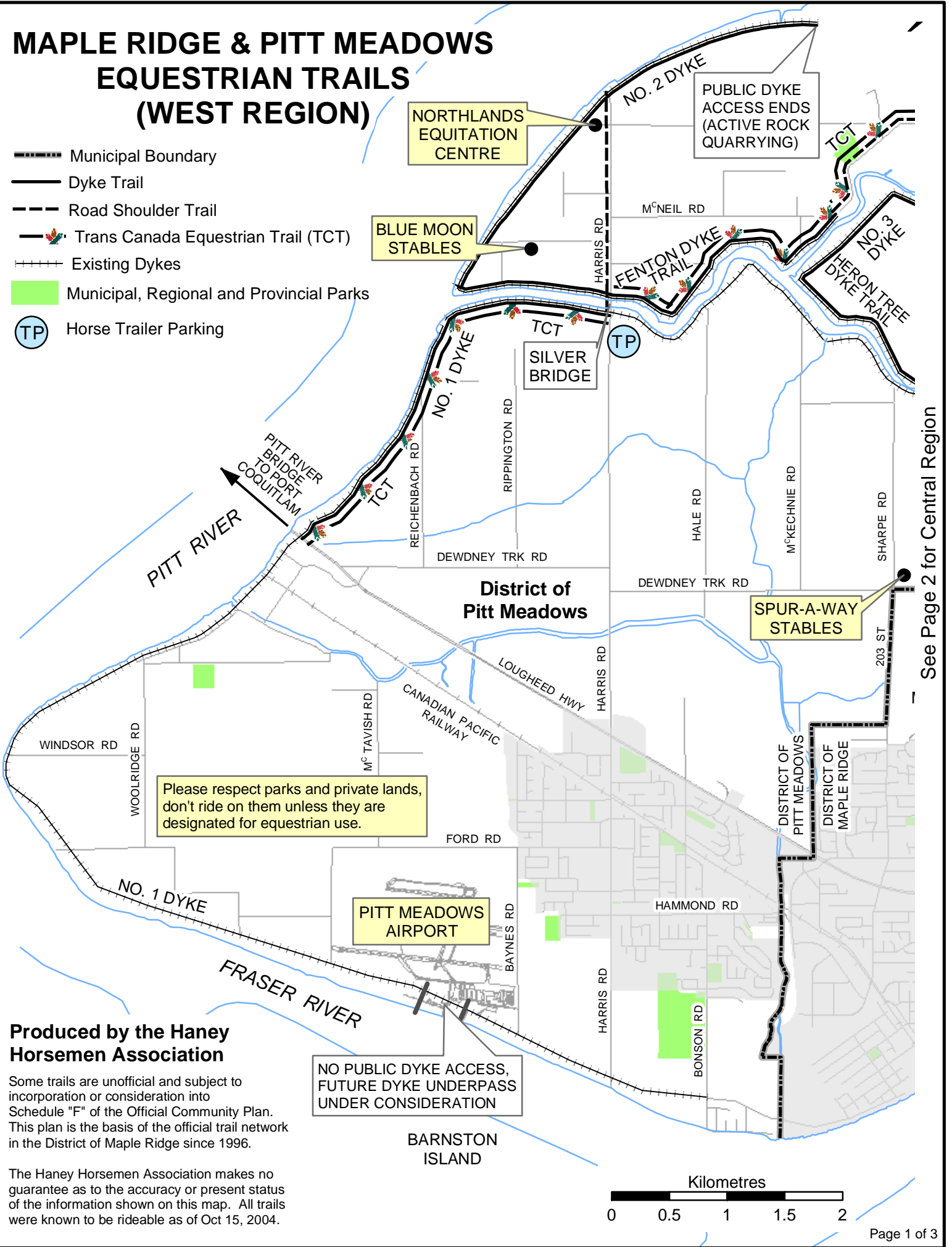


MAPLE RIDGE & PITT MEADOWS EQUESTRIAN TRAILS (WEST REGION)

-  Municipal Boundary
-  Dyke Trail
-  Road Shoulder Trail
-  Trans Canada Equestrian Trail (TCT)
-  Existing Dykes
-  Municipal, Regional and Provincial Parks
-  Horse Trailer Parking



Please respect parks and private lands, don't ride on them unless they are designated for equestrian use.

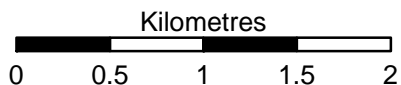
NO PUBLIC DYKE ACCESS, FUTURE DYKE UNDERPASS UNDER CONSIDERATION

PUBLIC DYKE ACCESS ENDS (ACTIVE ROCK QUARRYING)

Produced by the Haney Horsemen Association

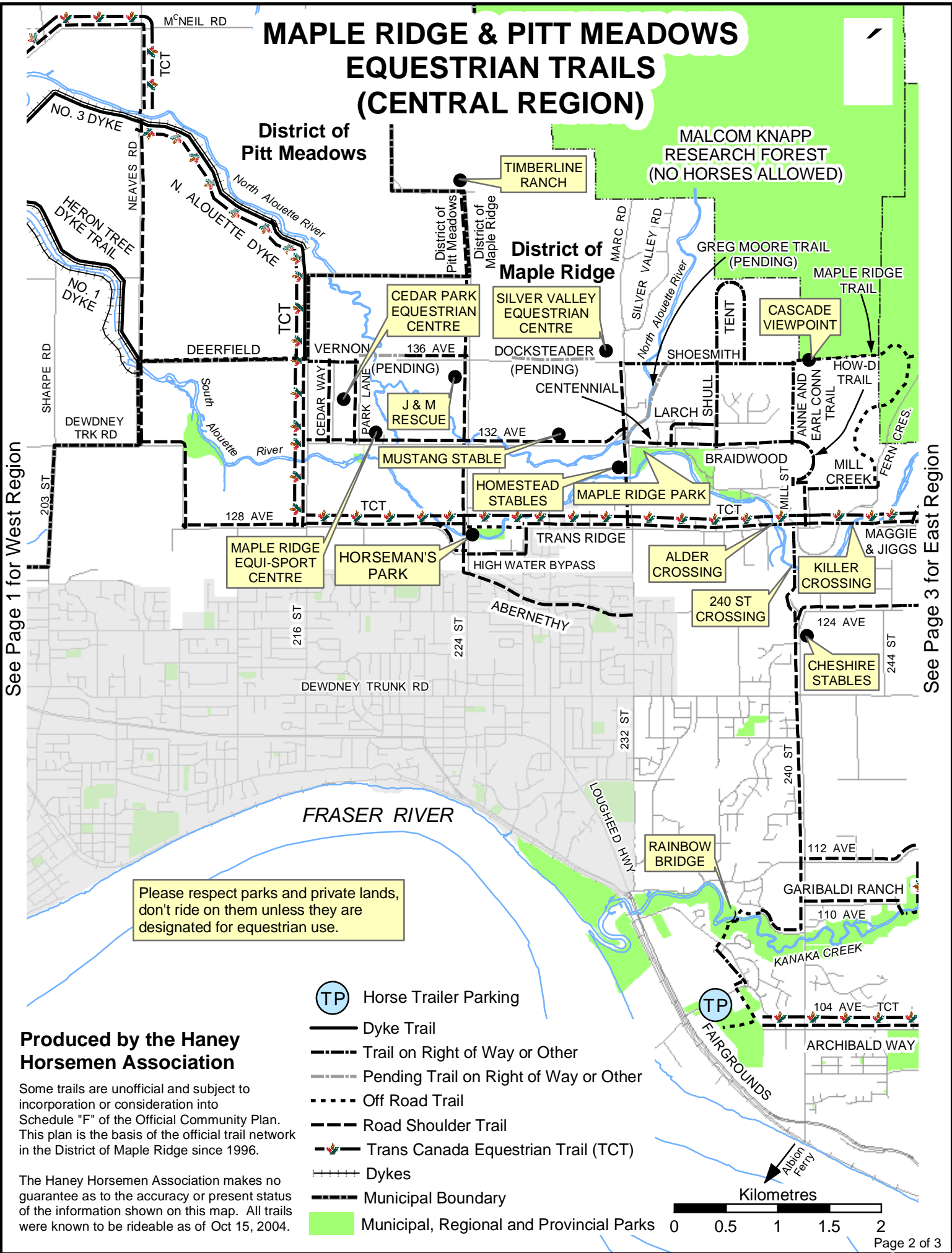
Some trails are unofficial and subject to incorporation or consideration into Schedule "F" of the Official Community Plan. This plan is the basis of the official trail network in the District of Maple Ridge since 1996.

The Haney Horsemen Association makes no guarantee as to the accuracy or present status of the information shown on this map. All trails were known to be rideable as of Oct 15, 2004.



See Page 2 for Central Region

MAPLE RIDGE & PITT MEADOWS EQUESTRIAN TRAILS (CENTRAL REGION)



Please respect parks and private lands, don't ride on them unless they are designated for equestrian use.

Produced by the Haney Horsemen Association

Some trails are unofficial and subject to incorporation or consideration into Schedule "F" of the Official Community Plan. This plan is the basis of the official trail network in the District of Maple Ridge since 1996.

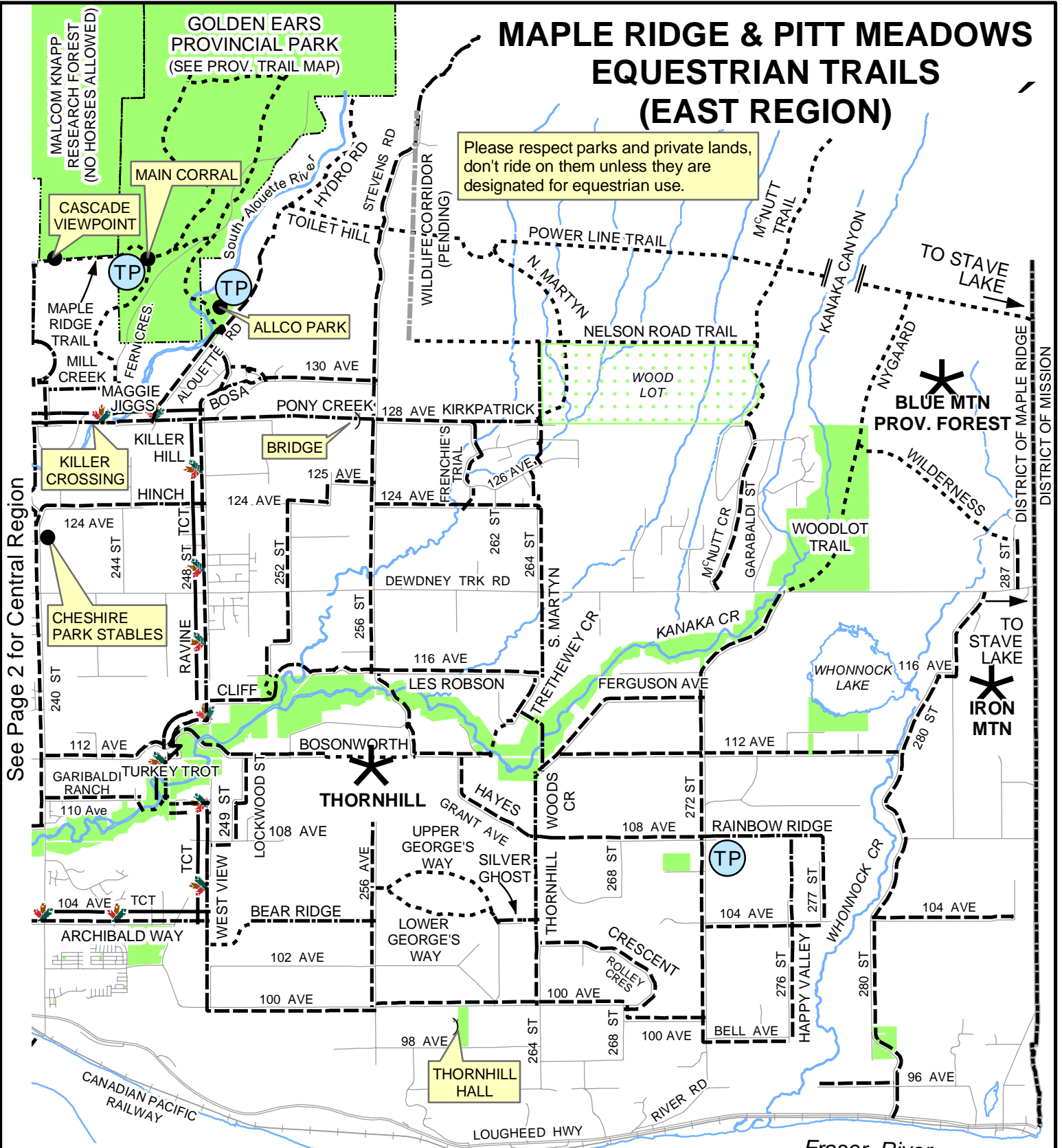
The Haney Horsemen Association makes no guarantee as to the accuracy or present status of the information shown on this map. All trails were known to be rideable as of Oct 15, 2004.

- Horse Trailer Parking
- Dyke Trail
- Trail on Right of Way or Other
- Pending Trail on Right of Way or Other
- Off Road Trail
- Road Shoulder Trail
- Trans Canada Equestrian Trail (TCT)
- Dykes
- Municipal Boundary
- Municipal, Regional and Provincial Parks

See Page 1 for West Region

See Page 3 for East Region

MAPLE RIDGE & PITT MEADOWS EQUESTRIAN TRAILS (EAST REGION)



See Page 2 for Central Region

Please respect parks and private lands, don't ride on them unless they are designated for equestrian use.

Produced by the Haney Horsemen Association

Some trails are unofficial and subject to incorporation or consideration into Schedule "F" of the Official Community Plan. This plan is the basis of the official trail network in the District of Maple Ridge since 1996.

The Haney Horsemen Association makes no guarantee as to the accuracy or present status of the information shown on this map. All trails were known to be rideable as of Oct 15, 2004.

- Trail on Right of Way or Other
- Pending Trail on Right of Way or Other
- Off Road Trail
- Road Shoulder Trail
- Trans Canada Equestrian Trail (TCT)
- Municipal Boundary
- Municipal, Regional and Provincial Parks

- Wood Lot
- Horse Trailer Parking

